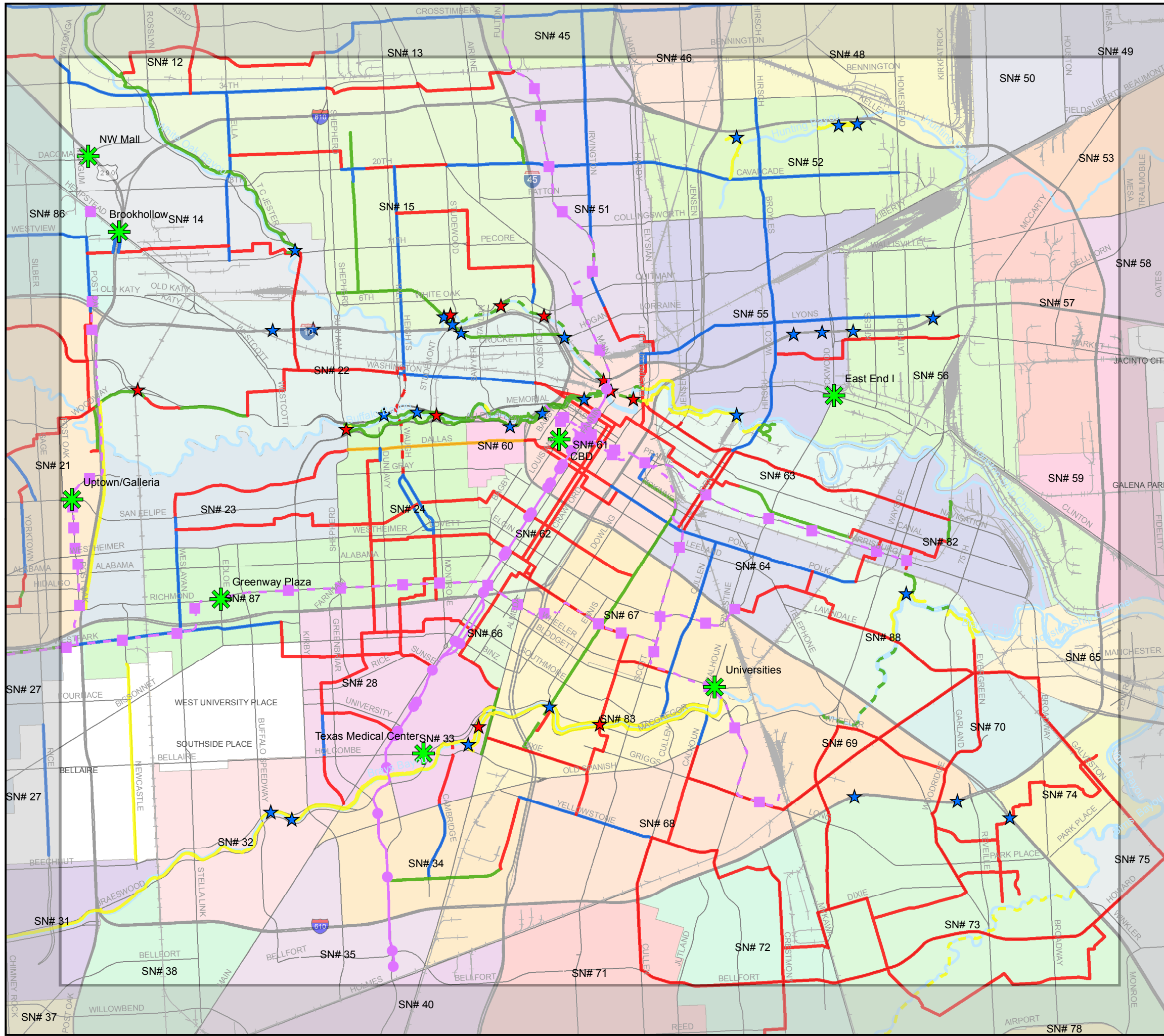


# Existing/Planned Bikeway Network Inside Loop 610



### Legend


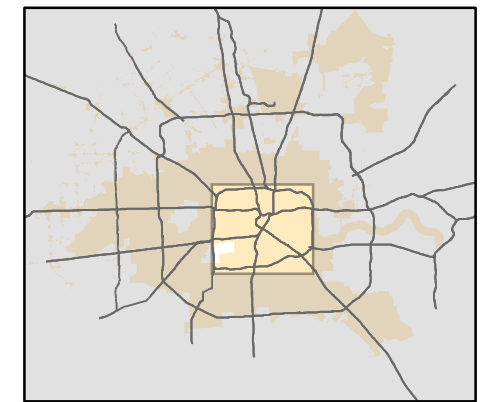
- Shared-Use Path
- Bike Lane
- Signed Bike Route
- Signed Shared Roadway
- Other Trails\*
- - - Planned Shared-Use Trail
- - - Planned On-Street
- - - Planned Other Trails\*

### Bike/Ped Bridge

- ★ Existing
- ★ Planned
- ★ Employment Centers
- Existing METRO LRT
- Existing METRO LRT Stations
- - - Proposed METRO LRT
- Proposed METRO LRT Stations

SN#: Super Neighborhoods (see page # for description)

\*Harris County, Buffalo Bayou Partnership, Other Cities, TxDOT



This map represents the best information available to the City. The City does not warrant its accuracy or completeness. Field verification should be performed as necessary.